


- Fire Edge
- Contained Line
- Forest Boundaries
- County or Equivalent
- Main Roads
- State Highway/County Road/Interstate
- Forest Road
- Private/Other Road
- Trail
- Railroads
- Ownership
- Klamath National Forest
- Modoc National Forest
- Shasta-Trinity National Forest
- Department of Defense
- National Park Service
- CAMPBELL GLOBAL LLC
- FRUIT GROWERS SUPPLY COMPANY
- HANCOCK TIMBER RESOURCE GROUP
- MICHIGAN-CALIFORNIA TIMBER COMPANY
- SHASTA CASCADE TIMBERLANDS LLC
- SIERRA PACIFIC INDUSTRIES

Public Information Map


Antelope Fire

CA-KNF-006454


9/10/2021

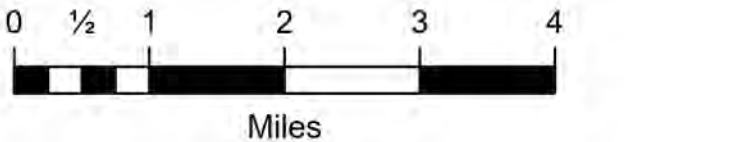


California
Department of
Forestry and
Fire Protection
Incident
Management
Team



N





0 1/2 1 2 3 4
Miles

1:90,000

Map Updated: 9/9/2021 11:12 PM